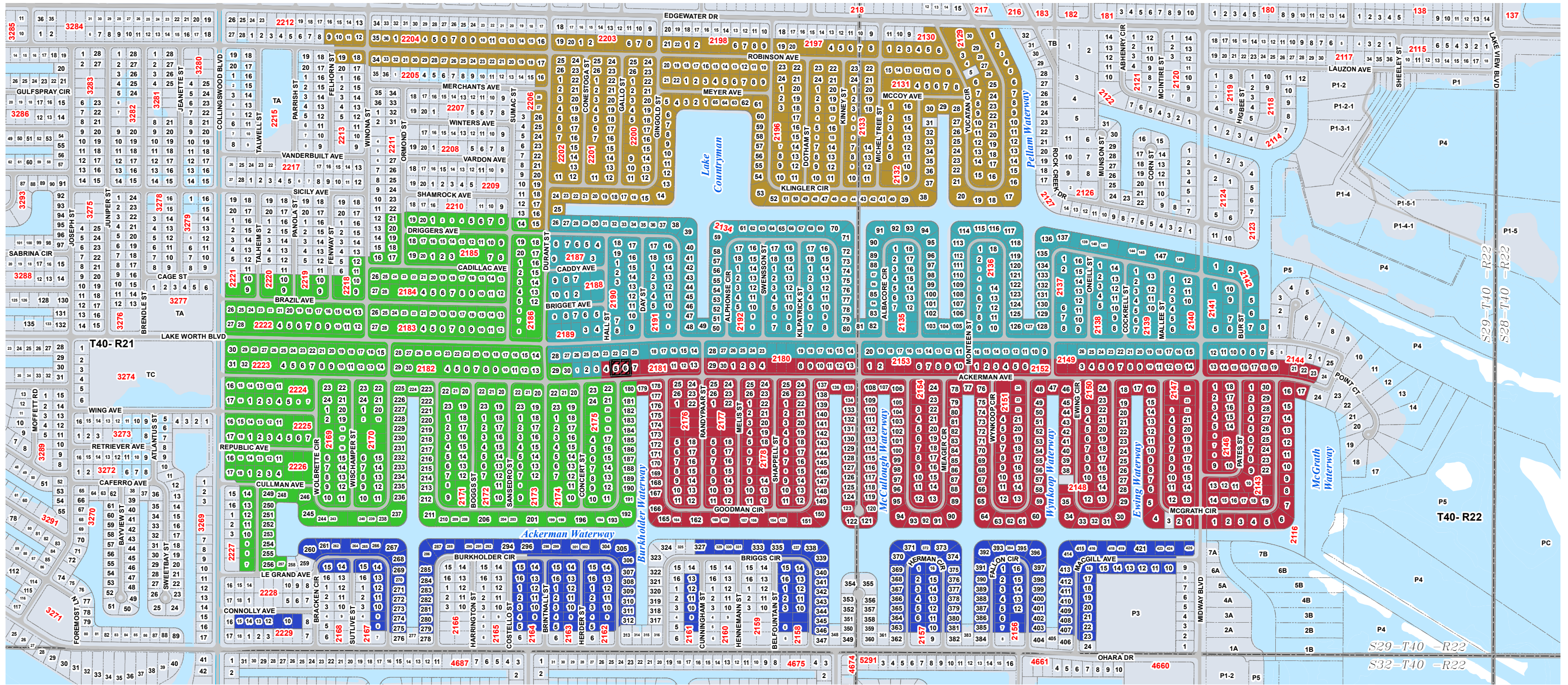
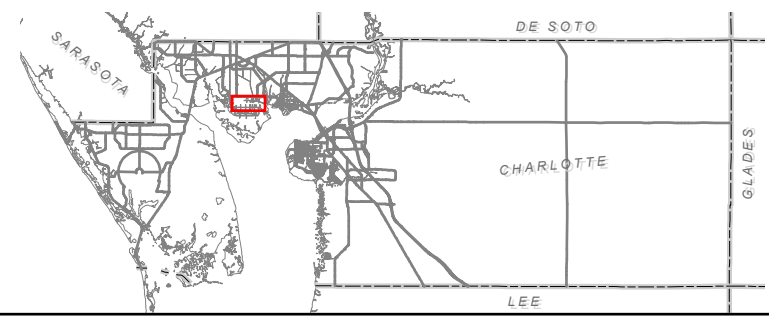


Ackerman-Countryman Area 1 Proposed Boundaries




Document Path: Z:\Auto Cad R14\CURRENT\PROJECTS\Active\2016\0001 Ackerman-Countryman Area 1\CAD\ACKERMAN_COUNTRYMAN_MSBU.mxd

Title: ACKERMAN_COUNTRYMAN_MSBU
Date: 4/8/2021
Created By: David E. Cain
Coordinate System: NAD 1983 StatePlane Florida West FIPS 0902 Feet
Projection: Transverse Mercator
Center: 82°8'30.0804"W 26°5'59.0004"N
DISCLAIMER: This map is a representation of compiled information. It is believed to be an accurate and true depiction for the stated purpose, but Charlotte County Utilities and its employees make no guarantees, implied or otherwise to the accuracy or completeness. We therefore do not accept any responsibilities as to its use. This is not a survey or is it to be used for design. No part of this map may be reproduced or transmitted by any means without the expressed written permission from Charlotte County Utilities. © Copyright 2021 Port Charlotte, FL by Charlotte County



- Legend**
- VACUUM STATION - Fall 2021
 - LPS AREA - Summer 2024
 - ZONE 1 VACUUM - Fall 2021
 - ZONE 2 VACUUM - Fall 2021
 - ZONE 3 VACUUM - Winter 2024 - Summer 2027
 - ZONE 4 VACUUM - Winter 2024 - Summer 2027



1 in = 800 feet